

SECTION 1

# Great Bend

355.4 PA / NY Border (East) to  
339.6 PA / NY Border (West)

**IMPORTANT NOTE:** For safe paddling, USGS gauge # 01502731 at Windsor NY should read between 1 and 6 feet. Use caution—scout ahead when approaching problem areas.

**New York Access:** RR, Nineveh DEC Access. 42.1936, -75.6001. Ownership: NY Department Environmental Conservation. **Public access:** Paved boat ramp, parking for 10+ cars. Food within .5 mile.

**New York Access:** RR, South Windsor Access. 42.071688, -75.641329. Ownership: NY Department of Environmental Conservation. **Public access:** Short carry to river from dirt road access, parking for 2 vehicles,

**Mile 355.4** Pennsylvania / New York border. PA Rt. 92 Scenic Drive to RM 351.0, RL. D&H Rail Trail to RM 353.0, RL. 38-mile trail to Simpson, PA.

**Mile 354.6** Cascade 'Wye' Campsite. RL. Access from river and Trail only. Devils Punch Bowl. D&H Rail Trail. 41.988030, -75.598970 Ownership: Rail-Trail Council of NEPA. [neparailtrails.org](http://neparailtrails.org) (570) 679-9300.

**Mile 354.4** **PFBC permit**  
RR, PFBC Oakland Access. 41.98425, -75.599991. Ownership: PFBC. **Public access:** Gravel/Paved boat ramp, parking for 10 cars.

**Mile 352.5** Starrucca Viaduct, RL. 1848 bluestone railroad bridge. Visible from River Left, just before mouth of Starrucca Creek

**Mile 351.1** RL, Ira Reynolds Riverfront Park Access. 41.9484, -75.6049. Ownership: Borough Susquehanna Depot. **Public access:** Canoe carry, parking for 20+ cars, seasonal restroom, picnic tables and pavilion. Food and groceries within .25 mile. Camping by permit; call Susquehanna Borough: (570) 853-3235.

**Mile 350.5** **CAUTION:** Susquehanna Hydroelectric Dam. Stay close to left shore. Take out 50 yards upstream of dam on river left. Carry boats around the dam abutment to path below the dam. **USE EXTREME CAUTION approaching dam and entering water below dam.** Keep boats away from turbulent water. When Windsor USGS gauge reads 5 feet or higher, takeout at Susquehanna Depot Access at RM 351 and portage 1 mile along Front Street to unpaved road to Front Street Private Access. Canoe launch next to railroad bridge downstream of Susquehanna Dam.

**Mile 350.5** RL. Front Street Private Access. 41.942529, -75.618364. Ownership: private. **Private Access:** Canoe carry, gravel surface, no parking. Carry boats from Front Street down gravel path 100 yards to river downstream of dam. Bridge: Norfolk Southern Railroad.

**Mile 349.0**  
RR, Historic Latter-Day Saints Aaronic Priesthood Restoration Site. 41.9505, -75.6419

**Mile 347.8** **PFBC permit**  
RL, PFBC Great Bend Access. 41.9060475, -75.661092. Ownership: PFBC. **Public access:** Paved ramp, parking for 10 cars.

**Mile 346.2** Finger Islands. String of seven islands to RM 345.2. **CAUTION:** Possible strainers between islands. Deepest channel during low water is extreme River Left.

**Mile 343.8** **CAUTION:** River narrows. Fast moving water.

**Mile 342.5** **PFBC permit**  
**Access:** RL, Borough of Hallstead PFBC Access. 41.963023, -75.741410. Ownership: PFBC. **Public access:** Paved boat ramp, parking for 20+ cars. Lodging, food and electric in Hallstead and Great Bend at Rt. 11, within .5 mile.

**Mile 339.6**  
Pennsylvania/New York border.  
NY Access: Paved, 42.008665, -75.770514.



**New York Access:** RL, Kirkwood Veterans River Park Access. 42.037752, -75.802466. Ownership: #58 Kirkwood Veterans. **Public access:** Paved boat ramp, parking for 20+ cars, seasonal restroom, picnic tables and pavilion, ball fields, electric. Food within 1 mile.

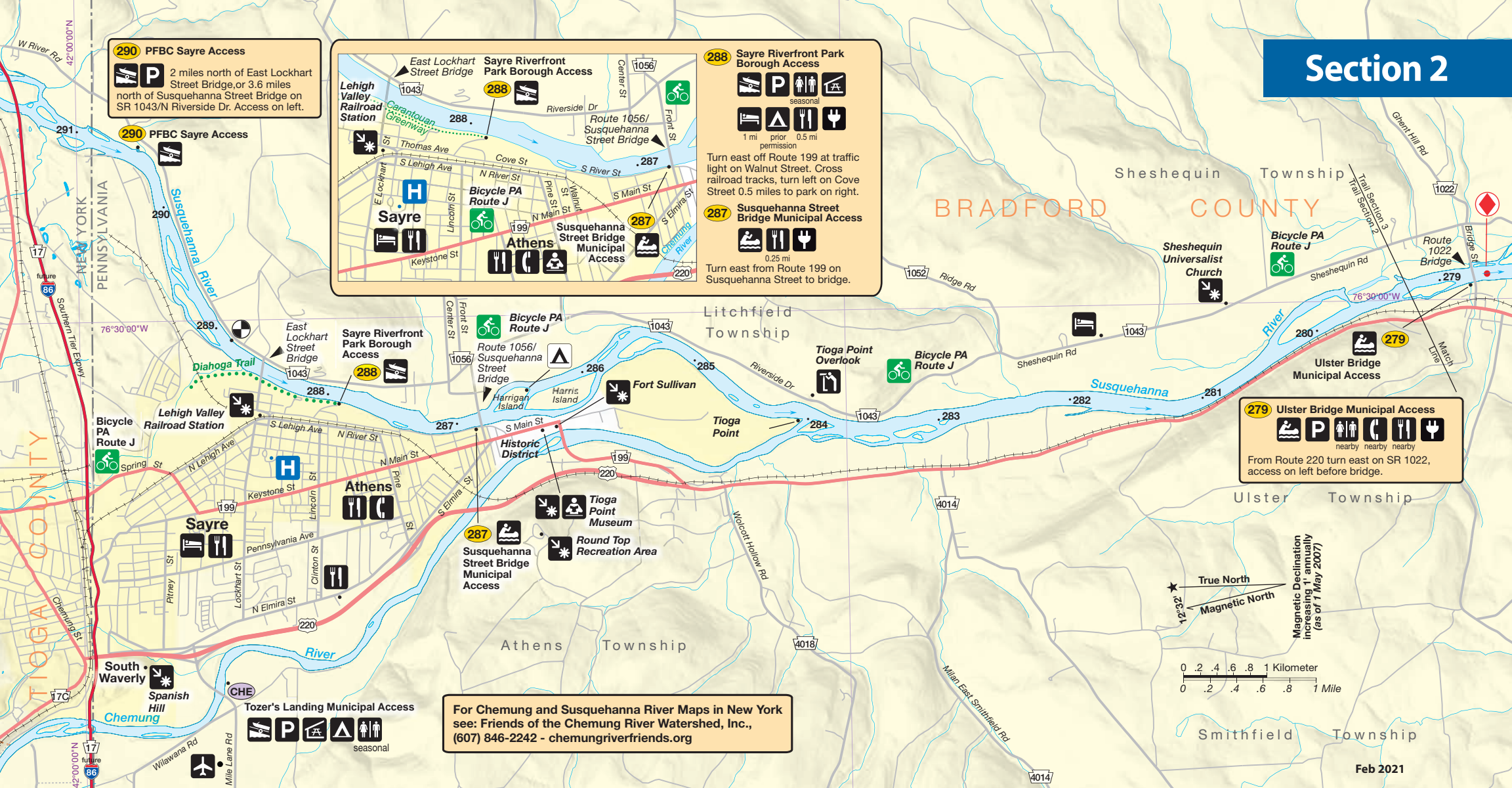
**New York Access:** RL, Sandy Beach Park Access. 42.037752, -75.802466. Ownership: Municipal Parks. **Public access:** Paved boat ramp, parking for 30+ cars. Food and electric within .5 miles. Portage is RR.

**INFORMATION**  
Endless Mountains Visitors Bureau  
(800) 769-8999, [endlessmountains.org](http://endlessmountains.org)

**EMERGENCY SERVICES** Cell phone access is extremely limited. **In case of emergency call 911** or:

**Barnes-Kasson Hospital** (570) 853-3135, 2872 Turnpike Street, Susquehanna, PA





SECTION 2

# Tioga Point

290.5 PFBC Sayre Access to 278.8  
Ulster Bridge Municipal Access

**IMPORTANT NOTE:** For safe paddling, USGS gauge # 01515000 near Waverly NY should read between 0 and 5 feet; Chemung NY gauge #01531000 should read between 3 and 6 feet. Pay attention to your location on the river. Both river gauges should be checked for river conditions. Use caution—scout ahead when approaching problem areas.

**Chemung River, New York** CHE  
RL, White Wagon Boat Launch. 42.0074, -76.5773. Ownership: Chemung Municipal.  
**Public access:** Paved boat ramp, parking for 20 cars, restroom, water, picnic tables and pavilion.

**Chemung River, Pennsylvania** CHE  
RR, Tozer's Landing Municipal Access. 41.9856, -76.5531. Ownership: Athens Township.  
**Public access:** Paved boat ramp, parking for 20 cars, seasonal restroom, picnic tables and pavilion. Lodging, food and phone within 1 mile.

**Mile 290.9 Susquehanna River**  
Pennsylvania/New York border.

**Mile 290.5** 290 PFBC permit  
RL, PFBC Sayre Access. 41.995932, -76.473493. Ownership: PFBC. **Public access:** Paved boat ramp, parking for 10+ cars.

**Mile 289.8**  
River islands to RM 289: ownership unknown (no stopping).

**Mile 288.9**  
USGS Gauge # 01515000 RL, near Waverly, NY.

**Mile 288.5**  
Bridge: East Lockhart Street (Sayre).

**Mile 287.8** 288 R TH  
Sayre Riverfront Park Access. 41.973086, -76.511645. Ownership: Sayre Borough. **Public access:** Paved boat ramp, parking for 30+ cars, seasonal restroom, electric, picnic tables and pavilion. Lodging, food and phone within 1 mile. **Trailhead for Diahoga Trail.** Camping by permit; call Sayre Borough: (570) 888-7739.

**Mile 286.8** 287 TH  
RR, Borough of Athens Susquehanna Street Bridge Access. 41.958087, -76.516263. Ownership: Borough of Athens. Use caution with large rocks at put in. **Public access:** Gravel ramp, parking on street. Food and electric within .25 mile. **Trailhead for Diahoga Trail.**

**Mile 286.6**  
Harrigan Island: just below Susquehanna Street Bridge. Day use stopping point and camping is permitted.

**Mile 286.5**  
Harris Island (also known as Paine's Island) to RM 286: private (no stopping).

**Mile 286.5**  
Tioga Point Museum and Spalding Memorial Library, RR. Museum Park borders Chemung and Susquehanna Rivers. Access is permitted from both rivers.

**Mile 286.4**  
Fort Sullivan site, RR.  
Start of Tioga Point to RM 284, RR.

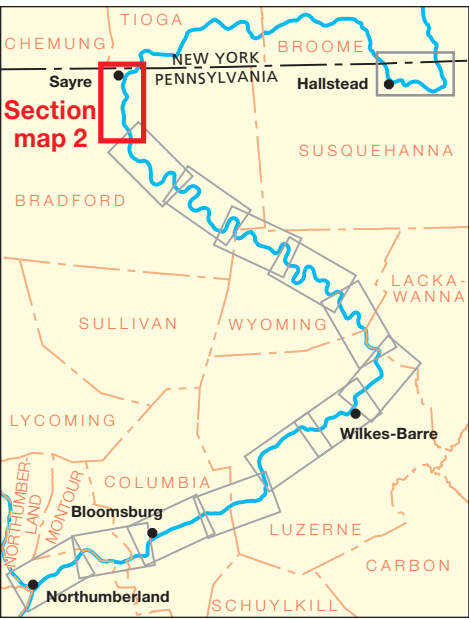
**Mile 284.0**  
Confluence with Chemung River, RR.  
Tioga Point Overlook, RL. View is from SR 1043.

**Mile 283.7**  
River islands to RM 283.0: private (no stopping).

**Mile 281.0**  
Sheshequin Universalist Church, RL.  
Built in 1827.

**Mile 280.1**  
River island to RM 279.7: private (no stopping).

**Mile 278.8** 279 TH  
RR, Ulster Bridge Municipal Access. 41.849146, -76.497242. Ownership: Ulster Township. **Public access:** Gravel boat ramp, parking for 30+ cars. Food, restroom, electric, picnic table and phone within .25 mile.



**SERVICES**  
Call Greater Valley Chamber of Commerce in Sayre, (570) 888-2217 for more information.

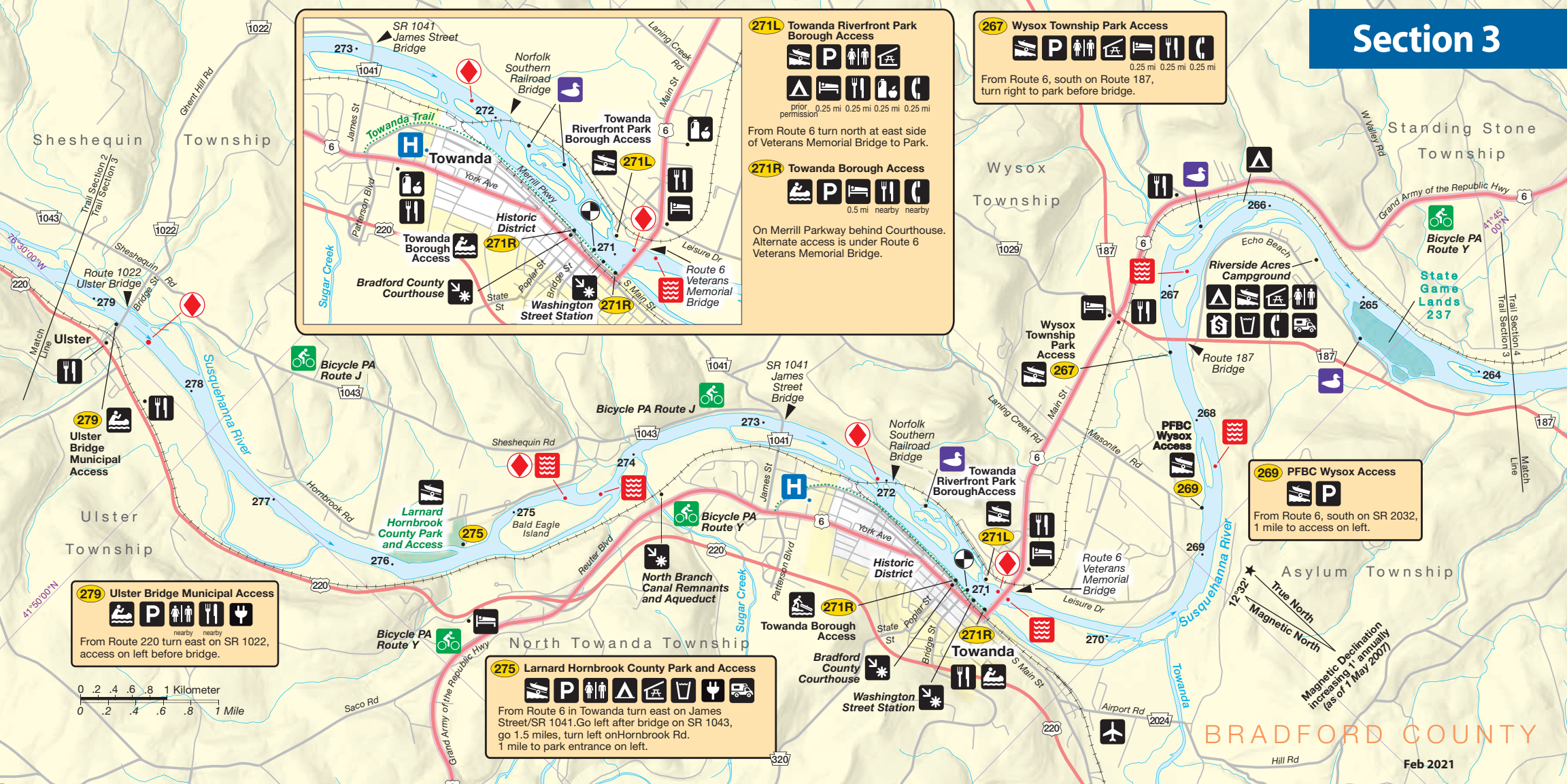
**EMERGENCY SERVICES** H  
Cell phone access is limited.  
**In case of emergency call 911** or:

**Guthrie Robert Packer Hospital**  
(570) 888-6666, 1 Guthrie Square, Sayre, PA

**Guthrie Towanda Memorial Hospital**  
(570) 265-2191, 91 Hospital Drive, Towanda, PA



## Section 3



### SECTION 3 Towanda

#### 278.8 Ulster Bridge Municipal Access to 263.5

**IMPORTANT NOTE:** For safe paddling, USGS gauge # 01531500 at Towanda should read between (negative) 0.5 feet and 5 feet.

Use caution – scout ahead when approaching problem areas. River height should be above 2-foot gauge level to paddle around islands to view wildlife. Use caution; possible strainers.

#### Mile 278.8

RR, Ulster Bridge Municipal Access. 41.849146, -76.497242. Ownership: Ulster Township. **Public access:** Gravel boat ramp, parking for 30+ cars. Food, restroom, electric, picnic table and phone within .25 mile. Paddle RR at 1-2' on Towanda gauge for safer paddle and best wildlife viewing.

#### Mile 275.5

RL, Larnard Hornbrook Park Access. 41.806872, -76.486063. Ownership: Bradford County. **Public access:** Paved boat ramp, parking for 30+ cars, tent, group, and RV camp sites, restroom, electric, picnic tables and pavilion. Primitive camping on island no charge. Camping by reservation; call Bradford County: (570) 265-1727. **bradfordcounty.org**

#### Mile 275.3

Bald Eagle Island, RR to RM 274.4: private (no stopping). With low river may not be paddle-able.

#### Mile 274.6

**CAUTION:** Strong currents flow into trees that are in River at RR along Bald Eagle Island. Stay RL.

#### Mile 274.0

Mouth of Sugar Creek, RR. Old canal aqueduct remnants.

#### Mile 272.8

Bridge: SR1041/James Street Bridge (North Towanda).

#### Mile 272.0

**CAUTION:** Fast riffles under railroad bridge arches. Bridge: Norfolk Southern Railroad. River islands to RM 271: private. Paddle RL around islands for best wildlife viewing. Debris in river may be present.

#### Mile 271.1

RR, Towanda Borough Access. 41.762386, -76.441709. Ownership: Towanda Borough. **Public access:** Paved canoe carry, on street parking, food and phone within 0.25 mile, lodging within 0.5 mile. USGS Gauge # 01531500 RR at Towanda, PA

#### Mile 271.0

RL, Towanda Riverfront Park Access. 41.765249, -76.438286. Ownership: Towanda Borough. **Public access:** Paved boat ramp, parking for 30+ cars, restroom, picnic tables and pavilion. Lodging, food and phone within .25 mile. Camping by permit; call Towanda Borough: (570) 265-2696.

#### Mile 270.9

RR, Towanda at Veterans Memorial Bridge. 41.762386, -76.441709. Ownership: Towanda Borough. **Public access:** Gravel carry-in, parking, picnic tables, food and lodging nearby. Trail head for Towanda River Walk Park along Merrill Parkway. There are two parks by the bridge, Sen. Roger B. Madigan Gateway Park and Bradford County Veterans Memorial Park. **CAUTION: Fast current flows toward bridge pier on RL. Paddlers should stay to the center or paddle on left side of small island prior to the bridge.**

#### Mile 269.6

Mouth of Towanda Creek, RR.

#### Mile 268.6

RL, PFBC Wysox Access. 41.753570, -76.410521. Ownership: PA Fish and Boat Commission. **Public access:** Gravel boat ramp, parking for 10+ cars.

#### Mile 267.5

RL, Wysox Township Riverfront Park Access. 41.767712, -76.397729. Ownership: Wysox Township. **Public access:** Paved boat ramp, parking for 30+ cars, seasonal restroom, picnic tables and pavilion. Food/phone within 1 mile.

#### Mile 267.4

Bridge: Rt. 187 (Wysox).

#### Mile 266.8

River islands to RM 266.0. Paddle RL of islands for best wildlife viewing. Use caution: trees and debris in river around islands.



**Mile 266**   
DCNR Bureau of Forestry Island, Camping is permitted. Campsite is at tip of island.

#### Mile 265.5

Riverside Acres Campground. 41.761996, -76.376408 **Private access** for campground use only, gravel boat ramp, water, restrooms, picnic tables, cabins and camping for fee. Call (570) 265-3235. **camp@riversideacres.com**

#### Mile 265.0

River island to RM 264.3. State Game Lands 237. Day use only, no camping allowed. Paddle RR of islands for best wildlife viewing.

#### Mile 264.2

River island to 263.8: private (no stopping).

#### INFORMATION

Towanda - **towandawysox.com**, Bradford County Tourism Promotion Agency, (570) 265-8687, **visitbradfordcounty.com**

#### EMERGENCY SERVICES

Cell phone access is limited.  
**In case of emergency call 911** or:

**Guthrie Towanda Memorial Hospital**  
(570) 265-2191, 91 Hospital Drive, Towanda, PA



## Section 4



### SECTION 4

## French Azilum

### 263.5 Standing Stone Community Vespers Church to 249.3 Sugar Run / Endless Mountain Outfitters Access

**IMPORTANT NOTE:** For safe paddling, USGS gauge # 01531500 at Towanda should read between (negative) 0.5 feet and 5 feet.

Use caution – scout ahead when approaching problem areas. River height should be above 2-foot gauge level to paddle around islands to view wildlife. Use caution; possible strainers.

#### Mile 262.4

River island to RM 262.1: private (no stopping).

#### Mile 261.6

Standing Stone, RR. 24-foot-high glacial rock; meeting place for Native Americans. Great stopping place along river.

#### Mile 261.5

River island to RM 260.9. State Game Lands 237. Day use only, no camping allowed. Paddle RR for best wildlife viewing.

#### Mile 260.7

River island to RM 259.9: private (no stopping).

#### Mile 260.4

RR, French Azilum Access. 41.738127, -76.309481. Ownership: The French Azilum Historic Site, Inc. **Public access:** Canoe carry, parking for 30+ cars at site parking area, seasonal restroom, camping, group camping, fire rings, electric, picnic tables and pavilion. Historic site tours. Camping by permit; call: (570) 265-3376

#### Mile 259.6

Marie Antoinette Overlook, RL. View of French Azilum site from a 1930's scenic pull-off from Rt. 6.

#### Mile 257.5

Gas pipeline crossing under river

#### Mile 257.4

River island: private (no stopping).

#### Mile 256.7

RR, Asylum Township Old Mill Park Access. 41.698439, -76.329881. Ownership: Asylum Township. **Public access:** Gravel boat ramp, parking for 10 cars, seasonal restroom, picnic table/pavilion, fires allowed. Call (570) 265-4339. **Access:** RL, Homet's Ferry PennDOT Access. 41.698152, -76.326212. Ownership: PennDOT. **Public access:** Canoe carry, no services, no parking.

#### Mile 254.5

River islands to RM 254.2. Paddle RR at 1-2' + on Towanda gauge for best wildlife viewing. At certain levels, creek can paddled.

#### Mile 253.9

RR, PFBC Terrytown Access. 41.694170, -76.281846. Ownership: PFBC. **Public access:** Gravel boat ramp, parking for 20+ cars, seasonal restroom.

#### Mile 253.3

RL Wyalusing Rocks, Scenic Overlook. Pull off from Rt 6, 1 mile west of Wyalusing. Prayer Rock, 400' high rock ledge view of the river valley, once a Susquehannock outlook and Warriors Path. The Eastern Delaware Nations owns this important Native American site.

#### Mile 252.4

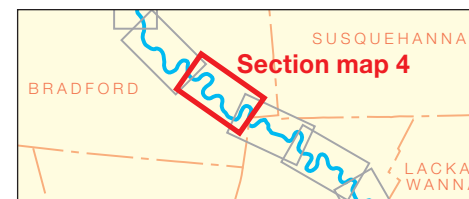
River islands to RM 251.4. State Game Lands 237. Day use only, no camping allowed. Paddle either side of islands. **CAUTION:** Trees in river where island banks washed out.

#### Mile 252.0

RR, PA Game Commission Access. 41.668076, -76.278744. Ownership: Pennsylvania Game Commission. Stay RR of island to reach access. **Public access:** Canoe carry, parking for 5 cars.

#### Mile 250.9

Rainbow Bridge, SR 2010, RL to Wyalusing, RR to Sugar Run.



#### Mile 249.7

River islands to RM 249.2: private (no stopping).

#### Mile 249.4

Friedenshütten Monument, RL. Site of Moravian/Native American Settlement from 1765 to 1772.

#### Mile 249.3

**Access:** RR, Endless Mountain Outfitters in Sugar Run. Private Access (stay RR of islands to reach access). 41.641895, -76.237211. Ownership: Endless Mountain Outfitters. **Public access:** Canoe carry, parking for 20 cars, phone, water, restroom, canoe/kayak rentals, shuttles, lodging 0.5 mile, camping by permit/fee, fires allowed. Call (570) 746-9140.

### INFORMATION

Bradford County Tourism Promotion Agency, (570) 265-8687, [visitbradfordcounty.com](http://visitbradfordcounty.com); Greater Wyalusing Chamber of Commerce in Wyalusing, (570) 746-4922, [wyalusing.net](http://wyalusing.net)

### EMERGENCY SERVICES

Cell phone access is limited.

**In case of emergency call 911** or:

**Guthrie Towanda Memorial Hospital**  
(570) 265-2191, 91 Hospital Drive, Towanda, PA







## Section 6



### SECTION 6

## Vosburg Neck

### 232.7 Meshoppen Access to 213.7 LaGrange Island

**IMPORTANT NOTE:** For safe paddling, USGS gauge # 1533400 at Meshoppen should read between 7 and 13 feet. Use caution – scout ahead when approaching problem areas.

#### Mile 232.7

RL, Meshoppen Boat Launch Municipal Access. 41.610829, -76.049065. Ownership: Meshoppen Borough. **Public access:** Gravel/paved boat ramp, parking for 5 cars, food and phone within 0.25 mile. Do not park vehicles along river past RR bridge. Park along road.

#### Mile 230.4

Bridge: Rt. 87 (Mehoopany).

#### Mile 230.3

RR, Town of Mehoopany. Mehoopany Private Access. 41.576546, -76.060144. Ownership: Dandy Mini-Mart. **Private access:** Fee, canoe carry, parking for 5 cars, additional parking, food, restrooms available less than 0.25 miles. Primitive camping is allowed.

#### Mile 230.3

Procter and Gamble Paper Plant to 228.5, RL.

#### Mile 230.0

Mouth of Mehoopany Creek, RR.

#### Mile 229.2

River island. Owned by PA DCNR. Stopping point, camping allowed. 41.568467, -76.045572.

#### Mile 228.3

Two river islands. Owned by PA DCNR. Stopping point, camping allowed. 41.5677, -76.0260 and 41.5611, -76.0221. **CAUTION:** RR of islands: Class 1 rapids at 9' and higher river levels on Meshoppen gauge.

#### Mile 228.0

Start of Vosburg Neck to RM 222.5, RL. Vosburg Railroad Tunnel. North Branch Canal to RM 223.0, RL. Old canal bed remains intact around the Neck.

#### Mile 226.5

Start of Camp Lackawanna to RM 225.3, RL. Eagles are commonly seen soaring along the 700-foot-high rock cliffs.

#### Mile 225.6

RL, Camp Lackawanna Private Access. 41.533024, -76.033965. Ownership: Presbytery of Lackawanna. **Private access:** Canoe carry, landing by permission only, parking for 20 cars, water, restroom, picnic table/pavilion, cabins, fires allowed and phone. Camping by prior permit/fee. Access by advance permission only. Contact (570) 836-3835, or [emnconline.org](http://emnconline.org).

#### Mile 223.3

RL, Howland Preserve Riverfront Access. 41.5495, -76.0070. Ownership: North Branch Land Trust. **Public access:** Canoe carry, parking for 30+ cars near barn, seasonal restroom, electric, picnic tables. **Trailhead for biking and hiking trails.** For preserve and facility rentals information, call NBLT: (570) 310-1781. [nblt.org](http://nblt.org)

#### Mile 222.4

RL, North Eaton Road Access. 41.5609, -75.9993. Ownership: Eaton Township. **Public access:** Carry-in path to access, parking for 5 cars. No services. Lodging within 2 miles.

#### Mile 220.0

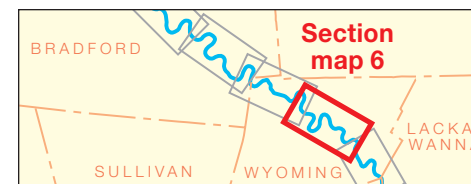
River islands to 219.0: private (no stopping). Paddle RL. Paddle RR around islands for best wildlife viewing (river level should be over 9' at the gauge in Meshoppen). **Use caution; possible strainers.**

#### Mile 218.5

RL, Tunkhannock Riverside Park Access. 41.535222, -75.957458. Ownership: Tunkhannock Borough. **Public access:** Paved boat ramp, parking for 30+ cars, seasonal restroom, electric, picnic tables and pavilion. Call Tunkhannock Borough: (570)836-1548.

#### Mile 218.2

Bridge: Rt. 29. Mouth of Tunkhannock Creek, RL. The creek is popular with paddlers. Check local conditions, and levels.



#### Mile 217.0 **PFBC Permit**

RR, PFBC Tunkhannock Access. 41.522597, -75.940743. Ownership: PFBC. **Public access:** Paved boat ramp, parking for 20 cars, phone and food within 0.25 mile.

#### Mile 216.5

Mouth of Bowman's Creek, RR. Can paddle if creek is high.

#### Mile 215

**CAUTION:** Rock Garden, RR. Section of river with large boulder outcroppings.

#### Mile 213.7

LaGrange Island, RL: private (no stopping).

### INFORMATION

Wyoming County Chamber of Commerce in Tunkhannock (570) 836-7755, [wyccc.com](http://wyccc.com) or Endless Mountains Visitors Bureau (800) 769-8999, [endlessmountains.org](http://endlessmountains.org)

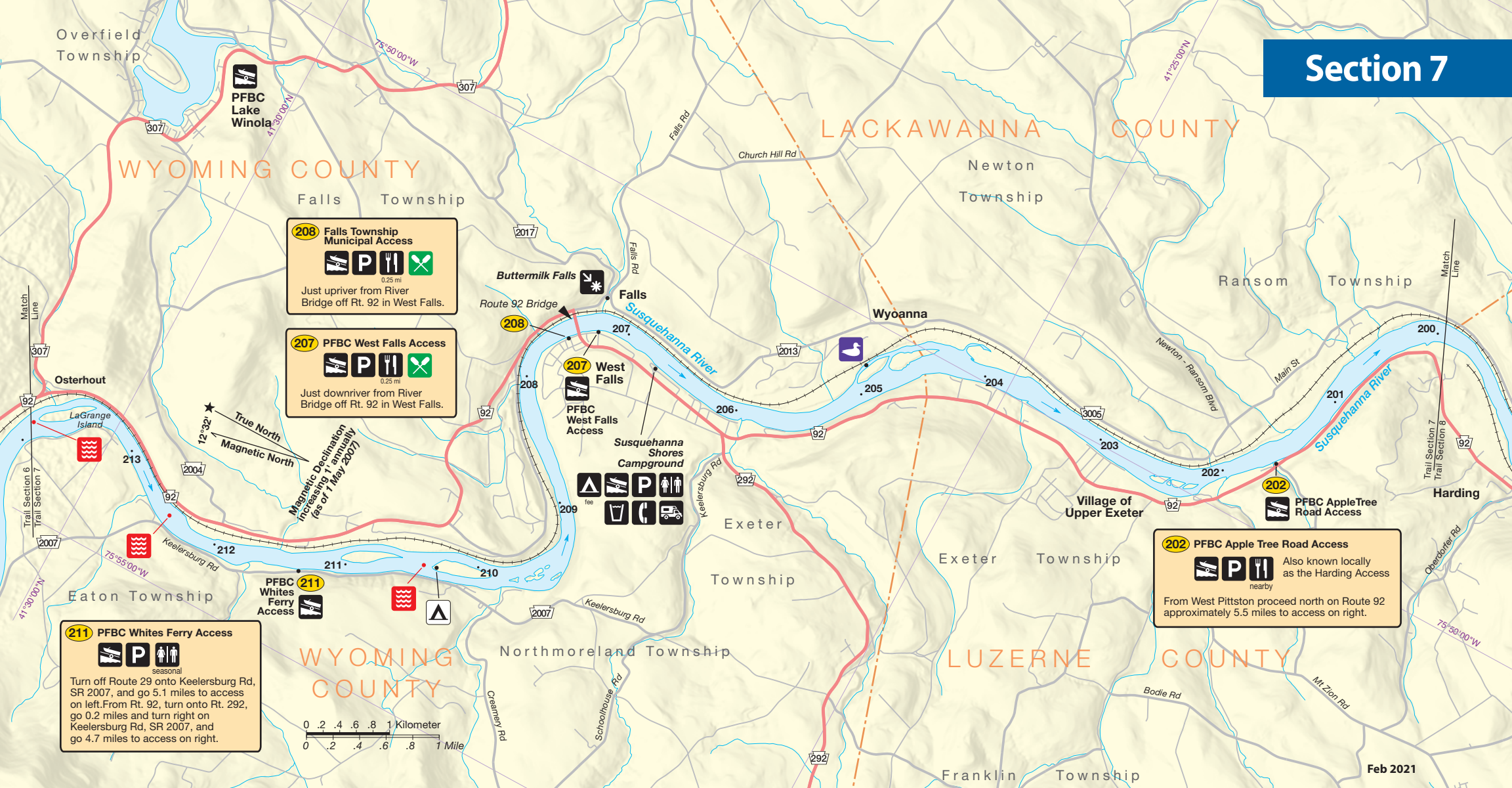
### EMERGENCY SERVICES

Cell phone access is limited.

**In case of emergency call 911** or:

**Commonwealth Health Tyler Memorial Hospital**  
(570) 836-2161, Rt. 6, Tunkhannock, PA





## SECTION 7

# Falls

### 213.7 LaGrange Island to 199.0 Harding

**IMPORTANT NOTE:** For safe paddling, USGS gauge # 1533400 at Meshoppen should read between 7 and 13 feet. Use caution – scout ahead when approaching problem areas.

#### Mile 213.7

LaGrange Island, RL: private. Located opposite village of Osterhout, formerly known as LaGrange, a station stop on the Lehigh Valley Railroad. The Osterhout family were pioneer settlers in the area; the family later endowed the Osterhout Free Library in Wilkes-Barre.

#### Mile 211.3

RR, PFBC Whites Ferry Access. 41.477650, -75.905073. Ownership: PA Fish and Boat Commission. **Public access:** Paved boat ramp, parking for 10+ cars, seasonal restroom. Access requires PFBC Permit.

#### Mile 211.0

River island to RM 210.6: private (no stopping).

#### Mile 210.3

River island to RM 209.9. Owned by PA DCNR. Stopping point, camping is allowed. 41.462767, -75.894696.

#### Mile 209.8

River island, RR : private (no stopping).

#### Mile 207.4

Bridge: Rt. 92 (West Falls).

#### Mile 207.2

Mouth of Buttermilk Creek, RL. Spectacular Buttermilk Falls waterfall in a scenic hemlock gorge on east side of river below the village of Falls. Paddle under the railroad bridge on RL to view lower waterfall.

#### Mile 207.6

**River Town.** RR, Falls Township Municipal Access, 41.462273, -75.857034. **Public access:** Canoe carry, parking at George R. Hock Memorial Park approx. 200 yards away. Restrooms, fresh water, handicap accessible. Camping with permission from municipality

#### Mile 207.2

RR, West Falls Riverfront Park Access. 41.459368, -75.853322. Ownership: Exeter Township. **Public access:** Carry-in ramp, parking for 20 + cars, seasonal restroom, electric, picnic tables, pavilion, and playground. Camping and facility rentals information call: Exeter Township (570) 388-6607.

#### Mile 207.0

RR, Susquehanna Kayak and Canoe Rentals, Rt. 92 West Falls. Contact@kayaktheriver.com Camping with permission. (570) 388-6107.

#### Mile 206.6

Susquehanna Shores Campground, RR. 41.452319, -75.854259. Ownership: Private. **Private campground access:** Paved boat ramp, water, restroom, camping for fee, fires allowed, phone. Access is for campground use only. Call (570) 388-6921.

#### Mile 205.0

River islands to RM 204.5: private. Paddle RL around islands for best wildlife viewing (river level should be over 9 feet on Meshoppen gauge). Use caution; possible strainers.

#### Mile 202.5

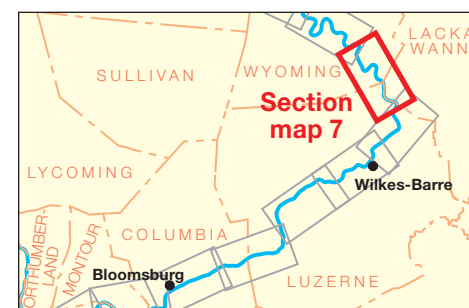
River islands to RM 202.2: private (no stopping).

#### Mile 201.7

RR, PFBC Apple Tree Road Access. 41.388328, -75.823568. Ownership: PFBC. **Public access:** Paved boat ramp, parking for 20 cars; food and phone nearby. Locally known as the Harding Access. Access requires PFBC Permit.

#### History Note:

*Sullivan's March (also called Sullivan's Expedition) in August and September 1779 brought a 3,500-man army up the Susquehanna River valley from Wilkes-Barre to eradicate the frontier settlements of the Native Americans who were the allies of the British during the American Revolution. Encampments were located every 8 to 10 miles along the river in what later became Wyoming and Bradford counties.*



Historical markers for several encampments can be found along Pa. Rt. 92 and U.S. Rts. 6 and 220 in both counties. An additional 1,500 troops under General Clinton came downriver from Lake Otsego and joined Sullivan's forces at Tioga Point (present day Athens).

#### INFORMATION

Wyoming County Chamber of Commerce in Tunkhannock (570) 836-7755, [wyccc.com](http://wyccc.com) or Endless Mountains Visitors Bureau (800) 769-8999, [endlessmountains.org](http://endlessmountains.org).

#### EMERGENCY SERVICES

Cell phone access is limited.

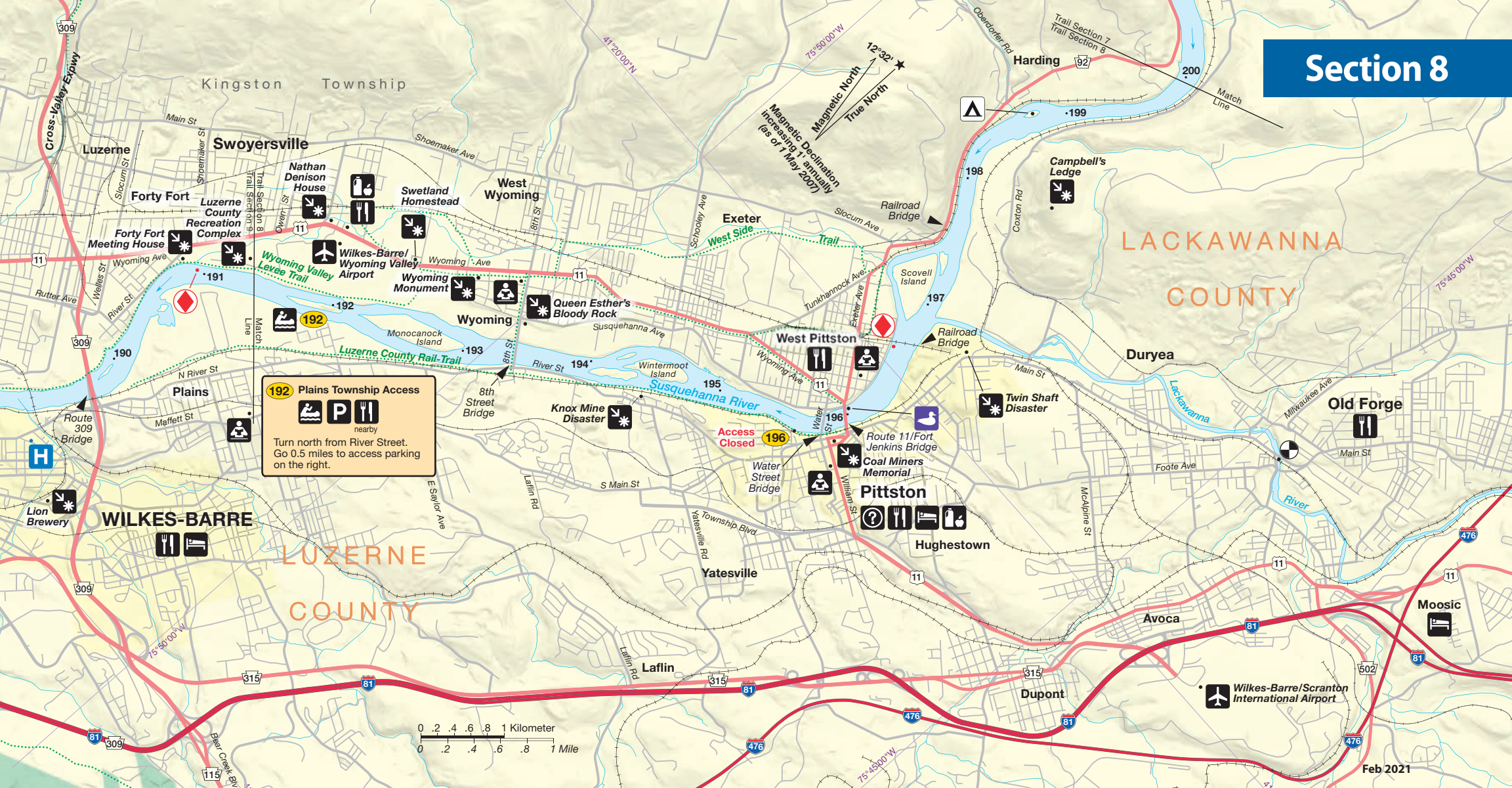
**In case of emergency call 911** or:

**Commonwealth Health Tyler Memorial Hospital**  
(570) 836-2161, Rt. 6, Tunkhannock, PA

**Commonwealth Health Wilkes-Barre General Hospital**  
(570) 829-8111, 575 North River Street, Wilkes-Barre, PA



# Section 8



## SECTION 8

# Pittston (Upper Wyoming Valley)

### 199.0 Harding to 191.0 Forty Fort

**IMPORTANT NOTE:** For safe paddling, USGS gauge # 1533400 at Meshoppen should be between 7 and 13 feet or USGS gauge #01536500 at Wilkes-Barre should be between 0 and 5 feet. Use caution—scout ahead when approaching problem areas.

#### Mile 199.0

Harding, RR The PFBC Apple Tree Road Access at RM 201.7 is known locally as the Harding Access. (See section 7)

#### Mile 198.7

DCNR River Island. 41.3635, -75.8065. Owner: DCNR Bureau of Forestry. Day use and Camping is permitted. Campsite is on lower end of island.

#### Mile 198.0

Campbell's Ledge (Dial Rock), RL. Scenic sandstone cliff.

#### Mile 197.6

Coxton Yards Railroad Bridge.

#### Mile 197.3

Scovell Island to RM 196.8: private (no stopping). Stay RL.

#### Mile 197.2

**Start of West Side Trail, RR.** A 19-mile trail connecting Exeter, West Pittston, West Wyoming and Wyoming.

#### Mile 196.9

Confluence of Lackawanna River, RL. Acid mine drainage causes orange stain on river banks. Efforts have improved water quality in recent years. Lackawanna River Conservation Association; Scranton, PA. (570) 347-6311, [lrca.org](http://lrca.org)

#### Mile 196.8

**Bridge:** West Side Connecting Railroad.  
**CAUTION:** Lower river levels expose a pipe that crosses the river. It has sharp steel sticking out of the water that can damage a boat. Stay RL just past bridge.

#### Mile 196.8

**Twin Shaft Disaster, RL.** Site of massive 1896 cave-in that killed 58 miners. A stronger unionization of the region resulted.

#### Mile 196.0

**Bridge:** Rt. 11/Fort Jenkins Bridge (West Pittston to Pittston). Peregrine falcons have nested under the bridge. Start of Luzerne County Rail with Trail to RM 189.7, RL.

#### Mile 195.8

Water Street Bridge.

#### Mile 195.6 - Access Closed

#### Mile 194.8

Wintermoot Island to RM 194: private (no stopping). River islands. Stay River Left.

#### Mile 194.5

**Knox Mine Disaster, RL.** Susquehanna River flooded Wyoming Valley anthracite mines in 1959, killing 12 miners.

#### Mile 193.4

**Queen Esther's Bloody Rock Marker, RR.** Site of incident after the Battle of Wyoming in 1778. Bridge: 8th Street Bridge.

#### Mile 193.0

Monocanock Island to RM 192.2: private (no stopping). **Wyoming Monument, RR.** Battle of Wyoming on July 3, 1778.

#### Mile 192.5

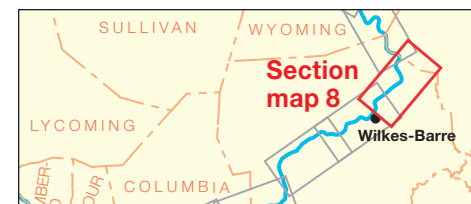
**Start of Wyoming Valley Levee Trail, RR** to RM 187. A 15-mile trail between Forty Fort and Plymouth. Perennial Point Gardening Center Access.

#### Mile 192.1

Culver Island to RM 191.8: private (no stopping)

#### Mile 192

RL, Plains Township Courtright St. River Access. 41.2911, -75.8518. Ownership: Plains Township. **Public access:** Grass path carry-in launch, parking for 10+ cars, picnic tables and pavilion. Food and phone within .5 mile. (570) 829-3439.



#### Mile 191.4

Luzerne County Recreation Complex, RR.

#### Mile 191.0

Forty Fort, RR. **Named after the 40 Connecticut settlers who built a stockade here on the banks of the Susquehanna River in 1770.**

**CAUTION:** Turbulent water on RR near levee. Stay RL.

## INFORMATION

Visit Luzerne County. (888) 905-2872. [visitluzernecounty.com](http://visitluzernecounty.com), Lackawanna County Visitors Bureau. (800) 229-3526, [visitnepa.org](http://visitnepa.org), Greater Pittston Chamber of Commerce, (570) 655-1424. [pittstonchamber.org](http://pittstonchamber.org), for information on local services, attractions and recreational opportunities.

## EMERGENCY SERVICES

Cell phone access is limited.

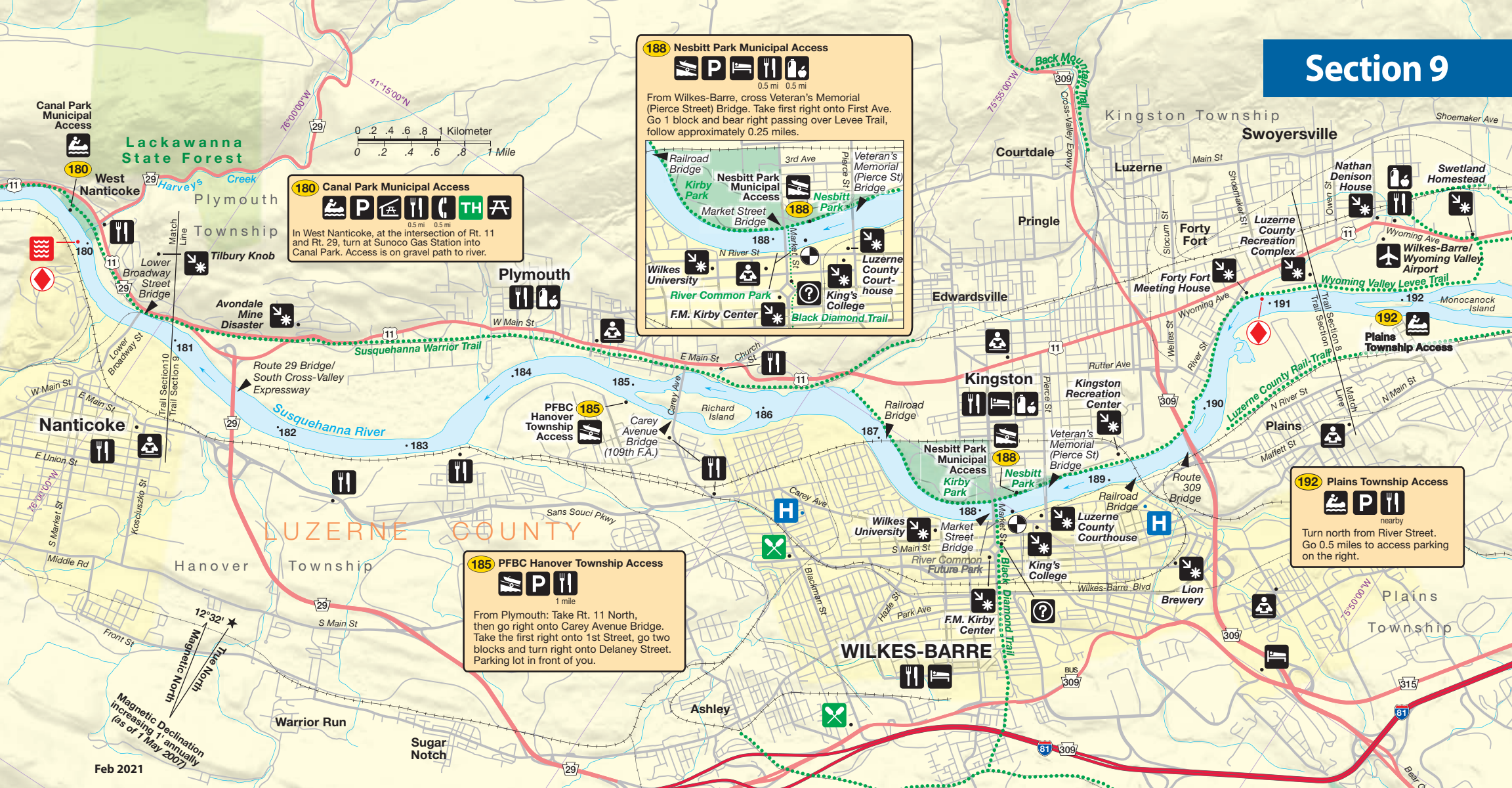
**In case of emergency call 911** or:

**Commonwealth Health Wilkes-Barre General Hospital**  
(570) 829-8111, 575 North River Street, Wilkes-Barre, PA

**Geisinger South Wilkes-Barre** (570) 808-3100, 25 Church Street, Wilkes-Barre, PA



# Section 9



## SECTION 9

### Wilkes-Barre (Central Wyoming Valley)

#### 191.0 Forty Fort to 179.6 Canal Park Municipal Access

**IMPORTANT NOTE:** For safe paddling, USGS gauge # 01536500 at Wilkes-Barre should be between 0 and 5 feet. Use caution—scout ahead when approaching problem areas.

**Mile 192.0**   
RL, Plains Township Riverfront Access.  
41.2911, -75.8518. Ownership: Plains Township.  
**Public access:** Grass path carry-in launch, parking for 10+ cars, picnic tables and pavilion. Food and phone within 0.5 mile. (570) 829-3439

**Mile 191.0**   
**CAUTION:** Turbulent water on RR near levee. Stay RL. Forty Fort, RR. Site of 1770 settlement.

**Mile 189.8**  
**Bridge:** Rt. 309/Cross-Valley Expressway.

**Mile 189.2**  
**Bridge:** Wilkes-Barre Connecting Railroad.

**Mile 189.0**  
City of Wilkes-Barre to RM 187, RL. County seat. Once center of anthracite coal mining industry. Historic District of late 19th/early 20th century mansions on S. River and S. Franklin Streets. Birthplace of artists George Catlin and Franz Kline.

**Mile 188.5**   
Bridge: Veterans Memorial (Pierce St.)  
Luzerne County Courthouse, RL.

**Mile 188.3**   
RL, River Common Park Access.  
41.2497, -75.8830. Ownership: City of Wilkes-Barre. **Public access:** Gravel ramp to soft access, public parking garage or parking on street, picnic tables, river gateway to Wilkes-Barre. Lodging, food and phone within 0.25 mile. Event information: Wilkes-Barre Riverfront Parks Committee: [riverfrontparks.org](http://riverfrontparks.org).

**Mile 188.3**   
**Access:** RR, Nesbitt Park Municipal Access.  
41.250975, -75.884735. Ownership: City of Wilkes-Barre. **Public access:** Paved boat ramp, parking for 30+ cars, picnic table. Lodging, food, groceries and phone within .25 mile. Event information: Wilkes-Barre Riverfront Parks Committee: [riverfrontparks.org](http://riverfrontparks.org).

**Mile 188.2**  
Bridge: Market Street. Start of Kirby Park to RM 187.0, RR. **Black Diamond Trail**, RL.

**Mile 187.0**  
Bridge: Wilkes-Barre Connecting Railroad.

**Mile 185.8**  
Richard Island to RM 185.0. Stay RR.

**Mile 186.5**  
Susquehanna Warrior Trail to RM 168.8, RR.  
Bridge: Carey Avenue (109th FA).

**Mile 185.4**  
Bridge: Carey Avenue (109th FA).

**Mile 185.0**   
RL, PFBC Hanover Township Access.  
41.237129, -75.938106. Ownership: Luzerne County. Paved boat ramp. **Public access:** parking for 30+ cars, food within 1 mile.

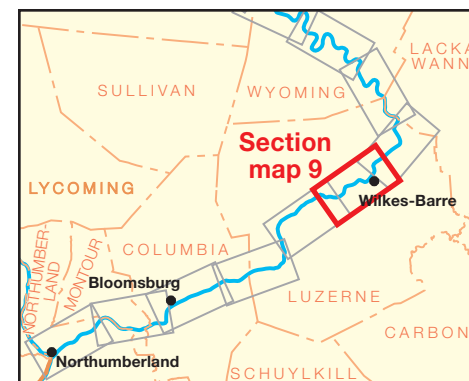
**Mile 181.5**  
Bridge: Rt. 29/South Cross-Valley Expressway.

**Mile 181.4**   
Site of Avondale Mine Disaster, RR.  
Fire killed 110 miners here in 1869.

**Mile 180.6**  
Bridge: Lower Broadway Street.

**Mile 180.5**  
Tilbury Knob (Rampart Rocks), RR. Locally renowned sandstone rock outcrop. The battle of Rampart Rocks was fought nearby in 1775 during the Yankee-Pennamite wars over political control of the Wyoming Valley.

**Mile 180.0**   
**CAUTION:** Nanticoke Rapids: Class 1 at certain river levels, stay far left, be cautious of boulders. Well experienced paddlers may ride the center, but be prepared to get wet. Canal Park is a longer carry-in, so use Hunlock Creek access for a paved ramp. Stay right of center, be cautious of boulders.



**Mile 179.9**   
Mouth of Harvey's Creek, RR.

## INFORMATION

Visit Luzerne County, (888) 905-2872, [visitluzernecounty.com](http://visitluzernecounty.com); Greater Wyoming Valley Chamber of Commerce, City of Wilkes-Barre (570) 823-2101, [wilkes-barre.org](http://wilkes-barre.org).

**EMERGENCY SERVICES**   
Cell phones may not always work.  
**In case of emergency call 911** or:

**Commonwealth Health**  
**Wilkes-Barre General Hospital**  
(570) 829-8111, 575 North River Street, PA

**Geisinger South Wilkes-Barre** (570) 808-3100, 25 Church Street, Wilkes-Barre, PA



# Section 10



## SECTION 10

### Nanticoke (Lower Wyoming Valley)

#### 179.6 Canal Park Municipal Access to 168.7 Gould Island

**IMPORTANT NOTE:** For safe paddling, USGS gauge # 01536500 at Wilkes-Barre should be between 0 and 5 feet. Pay attention to your location on the river. Use caution – scout ahead when approaching problem areas.

#### Mile 179.5

Remnants of North Branch Canal to RM 176.3, RR.

#### Mile 178.3 178

RR, Hunlock Township Gardens Access. 41.212057, -76.042414. Ownership: Hunlock Township. **Public access:** Paved boat ramp, parking for 10 cars, seasonal restroom.

#### Mile 177.1

Mouth of Hunlock Creek, RR.

#### Mile 175.4

Bridge: State Correctional Institution at Retreat. Old steel thru-truss style bridge.

#### Mile 174.0

River islands to RM 173: private (no stopping). Stay RR.

#### Mile 174.0 174 PFBC Permit

RR, PFBC Union Access. 41.178963, -76.106207. Ownership: PFBC. **Public access:** Paved boat ramp, parking for 30+ cars, restroom.

#### Mile 171.7

Bellis Island: private (no stopping). Stay RR for Shickshinny Access.

#### Mile 171.4 171

RR, Shickshinny Municipal Access. 41.152032, -76.147240. Ownership: Shickshinny Borough. **Public access:** Canoe carry, food and grocery 0.5 mile.

#### Mile 171.4

Shickshinny Borough, RR. *Shickshinny is based on a Native American word meaning "Land of the Five Mountains."*

#### Mile 171.0

**Bridge:** Rt. 239.

*Mocanaqua Trail, RL. A 9-mile system with four trails and several scenic overlooks along the northern reach of Penobscot Mountain.*

#### Mile 170.1

Little Island: private: (no stopping). Stay RL.

#### Mile 168.7

Gould Island: private: (no stopping). Stay RL.

#### INFORMATION

Visit Luzerne County, (888) 905-2872, [visitluzernecounty.com](http://visitluzernecounty.com); Greater Wyoming Valley Chamber of Commerce, City of Wilkes-Barre (570) 823-2101, [wilkes-barre.org](http://wilkes-barre.org).

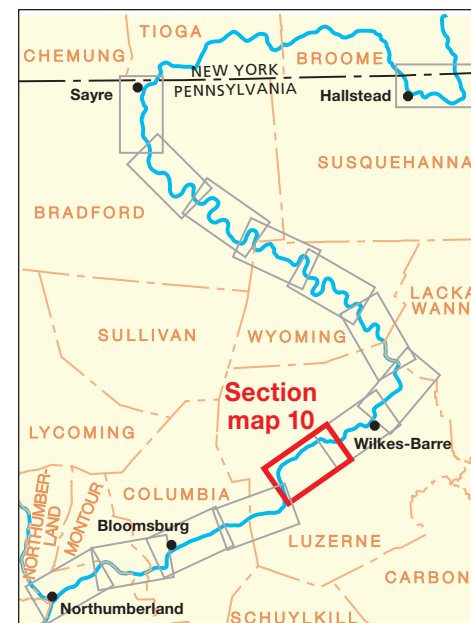
#### EMERGENCY SERVICES H

Cell phones may not always work.

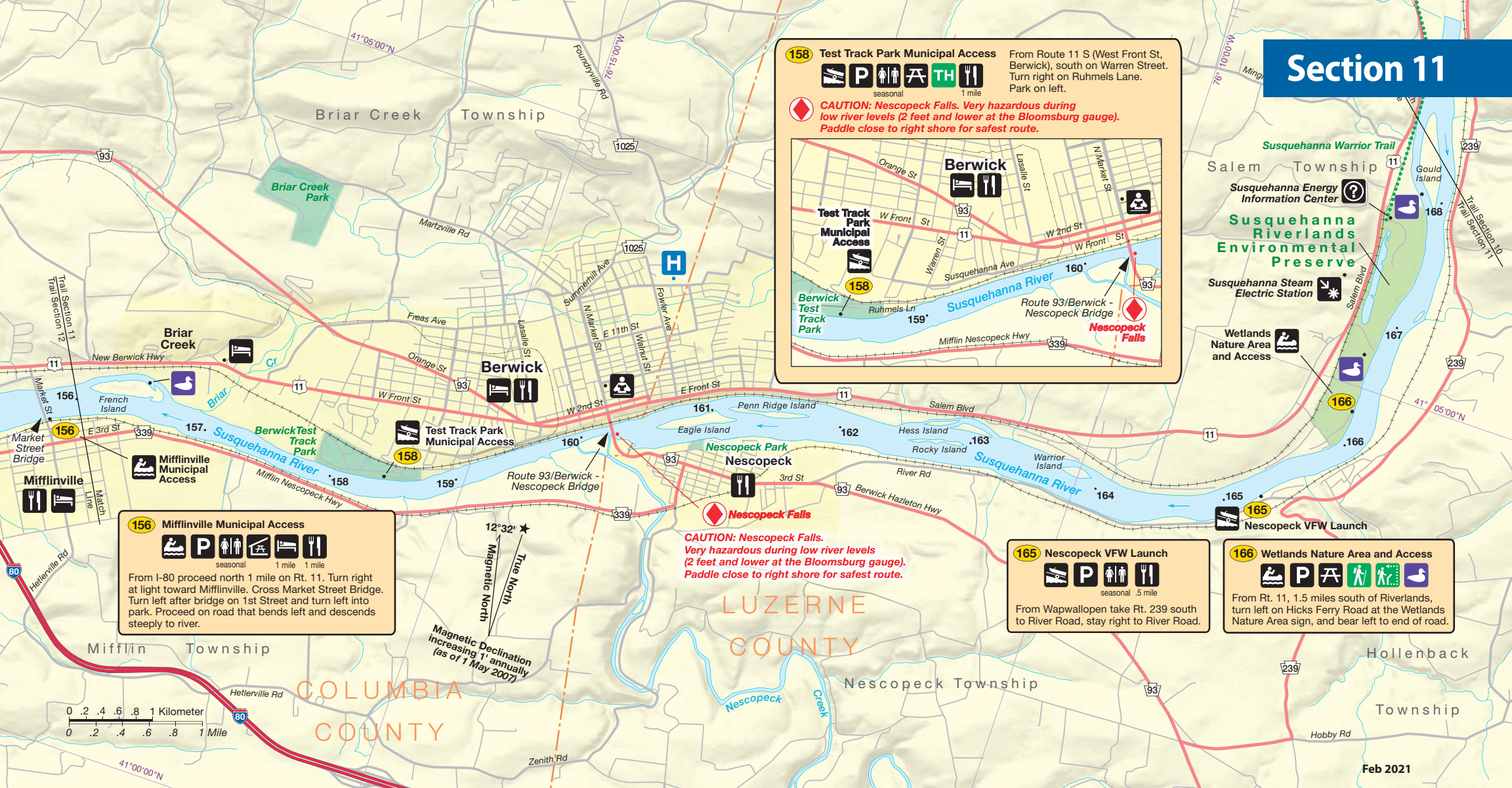
**In case of emergency call 911 or:**

**Geisinger South Wilkes-Barre** (570) 808-3100, 25 Church Street, Wilkes-Barre, PA

**Berwick Hospital Center** (570) 759-5000, 701 E. 16 th St., Berwick, PA







# Section 11

**158 Test Track Park Municipal Access**  
From Route 11 S (West Front St, Berwick), south on Warren Street. Turn right on Ruhmels Lane. Park on left.  
**CAUTION: Nescopeck Falls. Very hazardous during low river levels (2 feet and lower at the Bloomsburg gauge). Paddle close to right shore for safest route.**

**156 Mifflinville Municipal Access**  
From I-80 proceed north 1 mile on Rt. 11. Turn right at light toward Mifflinville. Cross Market Street Bridge. Turn left after bridge on 1st Street and turn left into park. Proceed on road that bends left and descends steeply to river.

**165 Nescopeck VFW Launch**  
From Wapwallopen take Rt. 239 south to River Road, stay right to River Road.

**166 Wetlands Nature Area and Access**  
From Rt. 11, 1.5 miles south of Riverlands, turn left on Hicks Ferry Road at the Wetlands Nature Area sign, and bear left to end of road.

## SECTION 11 Council Cup

### 168.7 Gould Island to 155.8 Market Street Bridge (Mifflinville)

**IMPORTANT NOTE:** For safe paddling, USGS gauge #01536500 at Wilkes-Barre should be between 0 and 5 feet. Pay attention to your location on the river. Use caution – scout ahead when approaching problem areas.

**Mile 168.7**  
Gould Island to RM 168: private (no stopping). Stay RL.

**Mile 167.9**  
*Susquehanna Riverlands Environmental Preserve to RM 165.9, RR. Established in 1980. Encompasses 1,200 acres on east and west banks of Susquehanna River. Abundant wildlife and nature trails. Susquehanna Energy Information Center, RR. Susquehanna Warrior Trail, RM 186.5 to RM 168.8, RR.*

**Mile 167.3**  
Susquehanna Steam Electric Station, RR.

**Mile 166.3**  
RR, Wetlands Nature Area Access, 41.090993, -76.131286. Ownership: PPL. **Private access:** Canoe carry, parking for 10 cars, picnic table, nature trails. This 100-acre tract of riverine forest, marsh, swamp and vernal pools has been set aside as an area for nature study and education.

**Mile 165.4**  
RL, Nescopeck VFW Launch, 41.069187, -76.140346. **Public access:** Paved boat ramp, parking for 10+ cars, seasonal restrooms. Grocery, food, restaurants all within .5 miles

**Mile 163.0**  
Rocky Island, Hess Island: private (no stopping).

**Mile 161.7**  
River islands to RM 160.6: private (no stopping).

**Mile 160.8**  
Borough of Nescopeck, RL. Nescopeck Park, RL.

**Mile 160.3**  
**CAUTION: Nescopeck Falls. Very hazardous during low river levels (2 feet and lower at the Bloomsburg gauge). Paddle close to right shore for safest route. Use caution – scout ahead.**

**Mile 160.2**  
Borough of Berwick, RR. Bridge: Rt. 93/Berwick – Nescopeck.

**Mile 160.0**  
Mouth of Nescopeck Creek, RL.

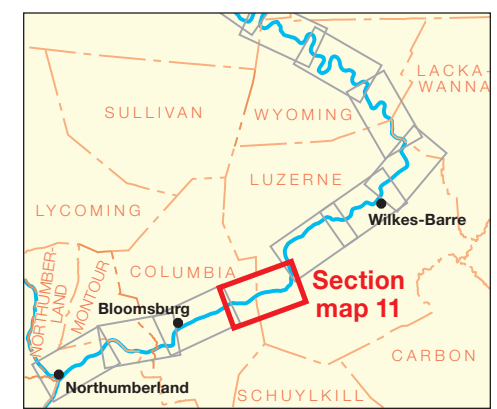
**Mile 158.4**  
RR, Test Track Park Municipal Access. 41.040126, -76.260558. Ownership: Berwick Borough. **Public access:** Paved boat ramp, parking for 20 cars, seasonal restroom, picnic table; lodging and food within 1 mile. Camping by permit. Call Berwick Borough (570) 752-2723 for permit information.

**Mile 156.9**  
Mouth of Briar Creek, RR.

**Mile 156.6**  
French Island: private (no stopping).

**Mile 155.9**  
RL, Mifflinville Municipal Access. 41.034332, -76.309172. Ownership: Mifflin Township. **Public access:** Canoe carry, parking for 20 cars, seasonal restroom, picnic table/ pavilion; lodging and food within 1 mile.

**Mile 155.8**  
Bridge: Market Street Bridge (Mifflinville).



**INFORMATION**  
Columbia-Montour Visitors Bureau (800) 847-4810, [itourcolumbiamontour.com](http://itourcolumbiamontour.com); Columbia-Montour Chamber of Commerce (570) 784-2522, [columbiamontourchamber.com](http://columbiamontourchamber.com).

**EMERGENCY SERVICES**  
Cell phones may not always work. **In case of emergency call 911** or: PA State Police Barracks (570) 387-4701, 6850 Hidlay Church Road, Bloomsburg. **Berwick Hospital Center** (570) 759-5031, 701 E. 16 th Street, Berwick, PA



# Section 12



## SECTION 12

# Bloomsburg

## 155.8 Market Street Bridge (Mifflinville) to 145.0 Rt. 42 Bridge (Catawissa)

**IMPORTANT NOTE:** For safe paddling, USGS gauge #01538700 at Bloomsburg should be between 1 and 6 feet. Pay attention to your location on the river. Use caution – scout ahead when approaching problem areas.

**Mile 155.8** Bridge: Market Street (Mifflinville). RL, Mifflinville Municipal Access. 41.034332, -76.309172. Ownership: Mifflin Township. **Public access:** Canoe carry, parking for 20 cars, seasonal restroom, picnic table/pavilion; lodging and food within 1 mile.

**Mile 155.5**  
River island to RM 154.9.

**Mile 154.8**  
Bridge: Interstate 80.

**Mile 154.5**  
Mouth of Tenmile Run, RL.

**Mile 154.4** RR, Columbia Park Municipal Access. 41.026464, -76.333934. Ownership: South Centre Township. **Public access:** Canoe carry, parking for 20 cars, water, seasonal restroom, picnic table/pavilion; lodging and food within 2-mile drive.

**Mile 152.5**  
Start of chain of river islands to RM 148.8: private (no stopping).

**Mile 150.2** RR, Espy Park Municipal Access. 41.005188, -76.409210. Ownership: Scott Township. **Public access:** Canoe carry, parking for 10 cars, seasonal restroom, picnic table/pavilion; lodging and food within 2-mile drive.

**Mile 148.8** **PFBC Permit**  
RR, Bloomsburg Access. 40.996681, -76.432782. Ownership: PFBC. **Public access:** Paved boat ramp, parking for 20 cars, seasonal restroom; lodging and food within 1 mile.

**Mile 148.4** USGS Gauge # 01538700 at Bloomsburg, RR. Bridge: Rt. 487/East Bloomsburg. Ownership: Town of Bloomsburg. Bloomsburg County seat. National Register Historic District. Bloomsburg University.

**Mile 147.8** RR, Bloomsburg Town Park Municipal Access. 40.989870, -76.450253. Ownership: Town of Bloomsburg. **Public access:** Canoe carry, parking for 20 cars, water, picnic table/pavilion, seasonal restroom; lodging, food and phone within 1 mile.

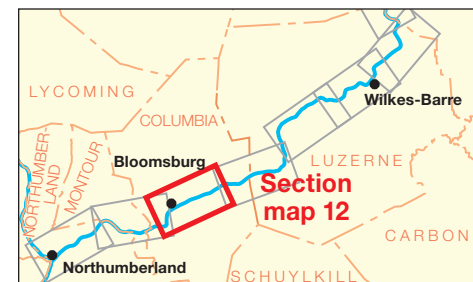
**Mile 147.2**   
*Fort McClure House, RR. One of a line of stockaded log houses or forts built after the Battle of Wyoming in 1778.*

**Mile 146.6**  
Mouth of Fishing Creek, RR. Paddle up creek to campground access on left. Paddle up creek to Rupert Covered Bridge and old canal aqueduct located about 0.5 mile upstream near Rupert/Rt. 42.

**Mile 146.6** RR, Indian Head Campground Private Access. 40.974354, -76.469560. **Private access:** Paved boat ramp, parking for 10 cars, water, restroom, picnic table, camping for fee, phone; food and lodging within 2 miles. Call (570) 784-6150. Tent camping area along the river. Remains of old canal lock.

**Mile 146.2**   
Bridge: Abandoned Reading Railroad Bridge.

**Mile 146.0** Two unnamed islands: private (no stopping). Paddle RR to view wildlife and old canal wall. North Branch Canal to RM139.0, RR. *Stone remnants of 1830 canal wall can be seen.*



**Mile 145.4**   
River bluffs and Indian Head (Profile) Rock, RR. Steep river bluffs and rock ledges carved by glacial meltwaters.

**Mile 145.0**   
Bridge: Rt. 42 (Catawissa). Catawissa Borough, RL. Catawissa Opera House. Catawissa Railroad Company. Whistle Stop Train Station; lodging available in restored cabooses.

**INFORMATION**  
Columbia-Montour Visitors Bureau (800) 847-4810, [itourcolumbiamountour.com](http://itourcolumbiamountour.com), or Columbia-Montour Chamber of Commerce, Bloomsburg, (570) 784-2522, [columbiamountourchamber.com](http://columbiamountourchamber.com).

**EMERGENCY SERVICES**   
Cell phones may not always work. **In case of emergency call 911** or: PA State Police Barracks (570) 387-4701, 6850 Hidlay Church Road, Bloomsburg.

**Geisinger Bloomsburg Hospital** (570) 387-2100, 549 Fair Street, Bloomsburg, PA



# Section 13



## SECTION 13

# Danville

## 145.0 Rt. 42 Bridge (Catawissa) to 133.6 Wray's Riverfront Campground

**IMPORTANT NOTE:** For safe paddling, USGS gauge #01538700 at Bloomsburg should read between 1 and 6 feet or USGS gauge #01540500 at Danville should read between 2 and 7 feet. Pay attention to your location on the river. Use caution – scout ahead when approaching problem areas.

**Mile 146.0** North Branch Canal to RM 139.0, RR. Stone remnants of the 1830 canal wall can still be seen.

**Mile 145.4** River bluffs and Indian Head (Profile) Rock, RR. Steep river bluffs and rock ledges carved by glacial meltwaters.

**Mile 145.0** Bridge: Rt. 42 (Catawissa). Catawissa Borough, RL. Catawissa Opera House. Catawissa Railroad Company. Whistle Stop Train Station; lodging available in restored cabooses.

**Mile 143.5** Clark's Island to RM 142.9: private (no stopping).

**Mile 142.6** Menches Island to RM 142.1: private (no stopping).

**Mile 141.5** Mouth of Roaring Creek, RL.

**Mile 139.5** Reed's Island to RM 138.9: private (no stopping).

**Mile 138.8** Vastine's Island to RM 138.6: private (no stopping).

**Mile 138.6** RR, North Branch Canal Trail Access, Managed by Montour Area Recreation Commission 40.942102, -76.587665, River Drive, Danville. **Public access:** Canoe carry, open gravel parking lot, two picnic tables.

**Mile 138.2** Mouth of Logan Run, RL.

**Mile 137.9** RR, PFBC Danville Access. 40.943490, -76.598507. Ownership: PFBC. **Public access:** Paved boat ramp, parking for 30 cars.

**Mile 137.6** Danville Soccer Complex, RR.

**Mile 136.4** RR, Montgomery Park Municipal Access. 40.959161, -76.619641. Ownership: Danville Borough. **Public access:** Canoe carry, on-street parking, lodging, B&B, and food within 0.5 mile.

Danville Borough, RR. Danville Historic District. Danville Historic District: area centered on Mill and Market streets, running parallel to the river, where many fine 19th century homes reflect the wealth of their iron mine and iron mill owners. First American iron "T" rail for railroad tracks was rolled here in 1845.

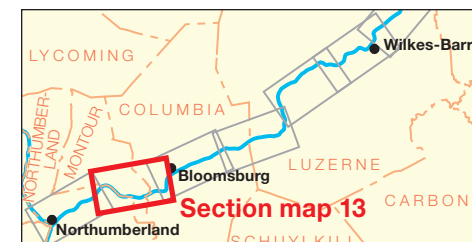
**Mile 136.3** USGS Gauge # 01540500 at Danville, RR.

**Mile 136.2** Bridge: Rt. 54/Mill Street (Danville -Riverside).

**Mile 135.5** RL, Riverside Borough Access, 40.962389, -76.633444 Managed by Riverside Borough **Public access:** Canoe carry, 3-5 parking spaces available parallel to E. Street

**Mile 135.5** RR, Hartman Recreation Area, Mouth of Mahoning Creek, RR.

**Mile 133.6** RR, Wray's Riverfront Campground 40.953143, -76.664439. Private ownership. **Private Access:** Paved boat ramp, camping by permit/fee, restroom, water, fires allowed; food within 1 mile.



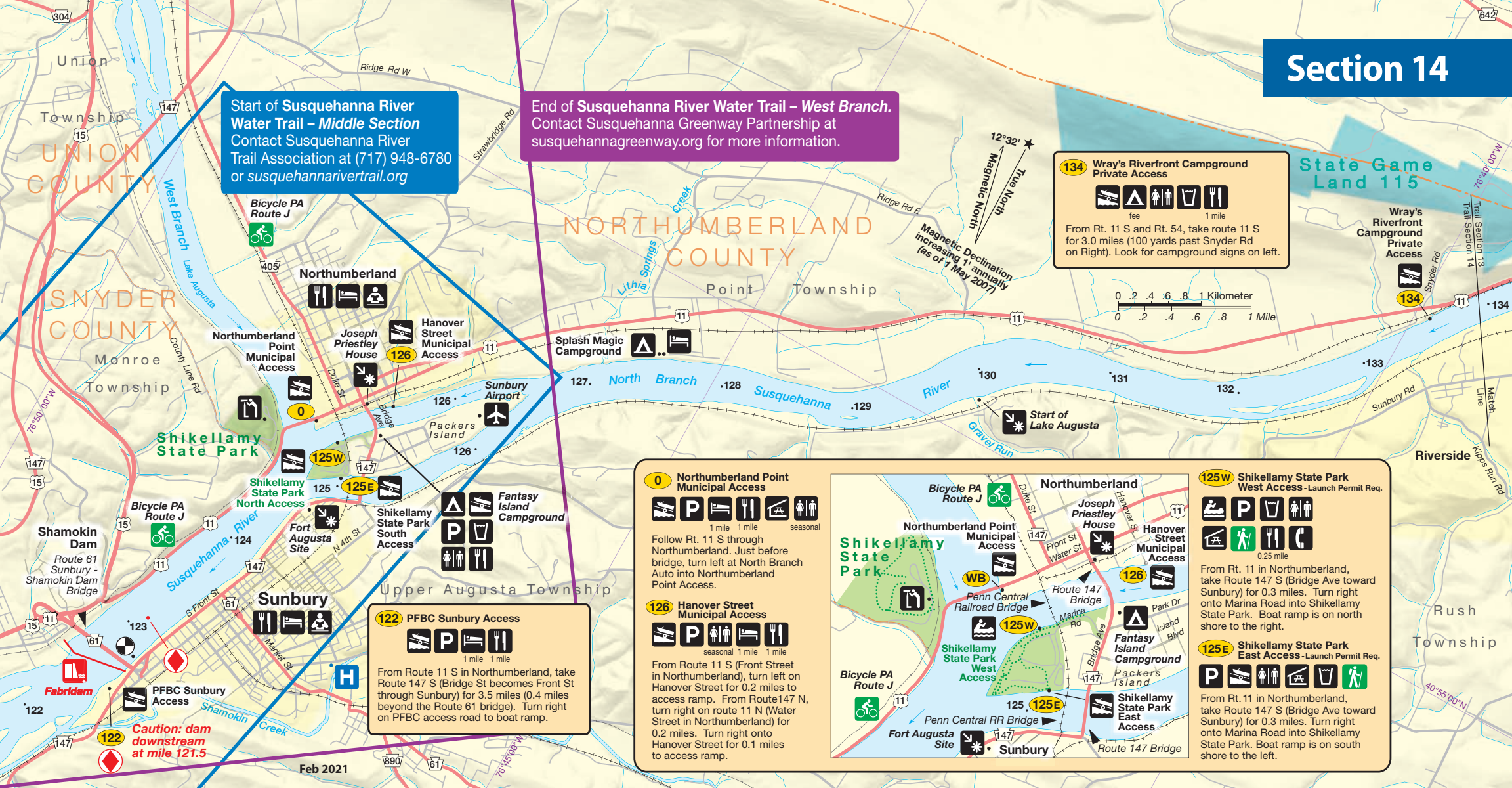
**INFORMATION** Columbia-Montour Visitors Bureau (800) 847-4810, [itourcolumbiamountour.com](http://itourcolumbiamountour.com), or Columbia-Montour Chamber of Commerce, Bloomsburg (570) 784-2522, [columbiamountourchamber.com](http://columbiamountourchamber.com).

**EMERGENCY SERVICES** Cell phones may not always work. **In case of emergency call 911** or: PA State Police Barracks (570) 387-4701, 6850 Hidlay Church Road, Bloomsburg.

**Geisinger Bloomsburg Hospital** (570) 387-2100, 549 Fair Street, Bloomsburg, PA

**Geisinger Medical Center** (570) 271-6211, 100 North Academy Avenue, Danville, PA





## SECTION 14

# Northumberland

## 133.6 Wray's Riverfront Campground to 122.5 PFBC Sunbury Access

**IMPORTANT NOTE:** For safe paddling, USGS gauge #01540500 at Danville should read between 2 and 7 feet. Pay attention to your location on the river. Use caution – scout ahead when approaching problem areas.

### Mile 133.6

RR, Wray's Riverfront Campground 40.953143, -76.664439. Private ownership. **Private access:** Paved boat ramp, camping by permit/fee, restroom, water, fires allowed, food within 1 mile.

### Mile 133.0

Unnamed islands to RM 132.0: private (no stopping).

### Mile 129.9

**CAUTION:** Start of 3,060-acre Lake Augusta, formed by the longest inflatable dam in North America, may be congested with powerboats in summer.

### Mile 126.6

Packer's Island. Stay RR for Hanover Street Access, Shikellamy State Park North Access and Northumberland Point Municipal Access. Stay RL for Shikellamy State Park South Access.

### Mile 125.6 R of Island 126 R

RR, Hanover Street Municipal Access. 40.890045, -76.788232. Ownership: Northumberland Borough. **Public access:** Paved boat ramp, parking for 5 cars, seasonal restroom; lodging and food within 1 mile.

### Mile 125.4 R of Island

Joseph Priestley House, RR. *Discoverer of oxygen.*

### Mile 125.4 R of Island

Fantasy Island Campground, RL. 40.890045, -76.788232. Ownership: private. **Private access:** Parking, water, restroom, camping for fee, fires allowed; food within 0.5 mile. Access is for campground only.

### Mile 125.4 R of Island

Bridge: Rt. 147 (Sunbury–Northumberland).

### Mile 125.2 R of Island

Bridge: Penn Central Railroad.

### Mile 125.1 R of Island 125 W

RL, Shikellamy State Park West Access **PFBC or State Park Launch Permit** 40.883406, -76.792510. Ownership: PA DCNR. **Public access:** Canoe carry, parking for 30+ cars, water, restroom, picnic table/pavilion; lodging within 1 mile, food and phone within 0.25 mile.

### Mile 125.1 L of Island 125 E

RR, Shikellamy State Park East Access 40.880559, -76.789685. Ownership: PA DCNR. **Public access:** Paved boat ramp, parking for 30+ cars, water, restroom, picnic table/pavilion. [dcnr.state.pa.us/stateparks/parks/shikellamy](http://dcnr.state.pa.us/stateparks/parks/shikellamy)

### Mile 125.3 L of Island

Bridge: Rt. 147 (Sunbury–Northumberland).

### Mile 125.2 L of Island

Bridge: Penn Central Railroad.

### Mile 124.9 R of Island 0

RR, West Branch of Susquehanna River. Northumberland Point Municipal Access. 40.884250, -76.796679. Ownership: Northumberland Borough.

**Public access:** Paved boat ramp, parking for 10 cars, lodging and food within 1 mile.

### Mile 122.7

Bridge: Rt. 61 (Sunbury– Shamokin Dam Bridge).

### Mile 122.6

**CAUTION:** Sunbury Fabridam. Portage trail can be accessed on River Left just upstream of the Rt. 61 Bridge with prior permission from the park manager or designee. Contact or visit the park office prior to portaging around the Fabridam or if you have any additional questions. Shikellamy State Park Complex (570) 988-5557.



### Mile 122.5 122 PFBC Permit

**Access:** RL, PFBC Sunbury Access. 40.846957, -76.804388. Ownership: PFBC. **Public access:** Paved boat ramp, parking for 10 cars, lodging and food within 1 mile.

### Mile 121.5

**CAUTION: Power Dam across River at Byers Island. Portage is on the left side of the island.**

## INFORMATION

Susquehanna River Valley Visitors Bureau (800) 525-7320, [visitcentralpa.org](http://visitcentralpa.org), or Greater Susquehanna Valley Chamber of Commerce, Shamokin Dam, (570) 743-4100, [gsvcc.org](http://gsvcc.org).

## EMERGENCY SERVICES

Cell phones may not always work.

**In case of emergency call 911 or:** PA State Police Barracks (570) 286-5601, RD2 (Rt. 61), Sunbury, PA

**Geisinger Medical Center** (570) 271-6211, 100 North Academy Ave., Danville, PA